

SNOW ROUTE



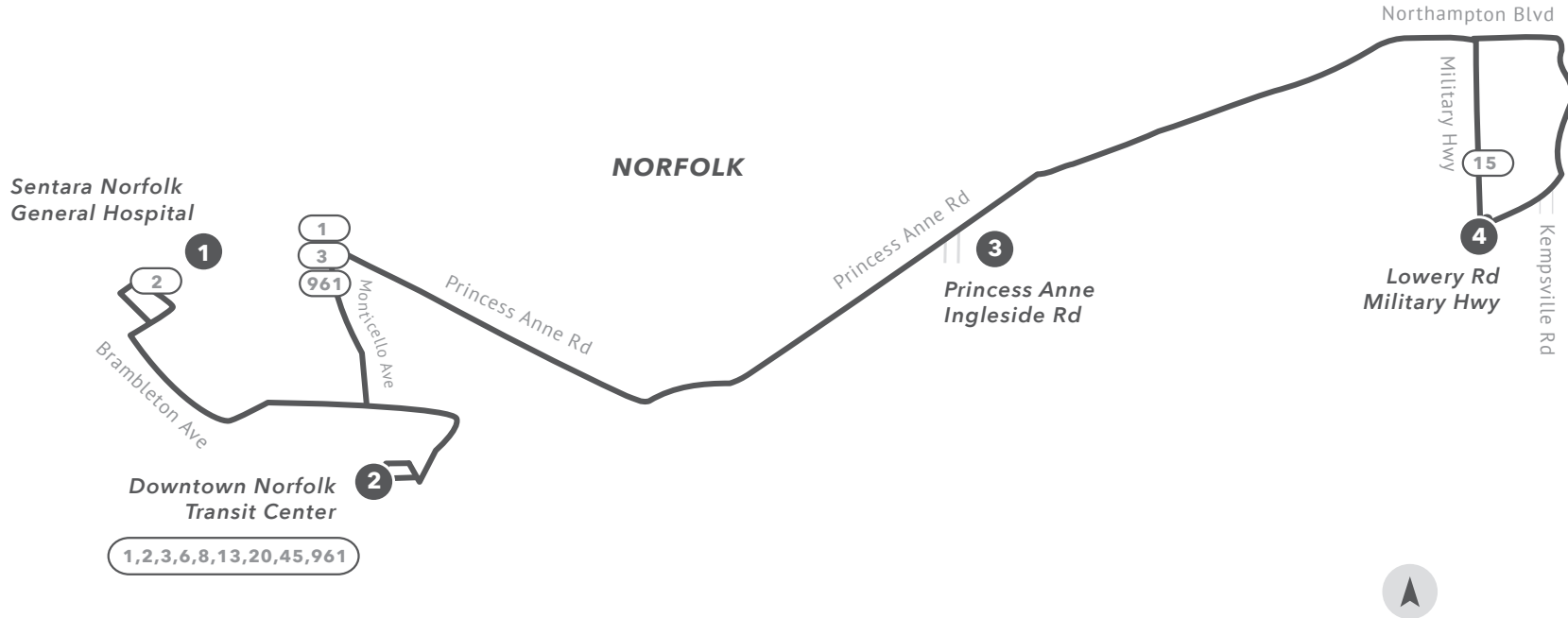
Route 23 will provide service between Norfolk General Hospital and Lowery Rd with a mid-stop at Downtown Norfolk Transit Center.

Route 23 will operate along Brambleton Ave when traveling between Norfolk General Hospital and Downtown Norfolk Transit Center.

No service will be provided along Princess Anne Rd between Monticello Ave and Colley Ave. No service will operate on Colley Ave between Princess Anne Rd and Olney Rd.

Service will be suspended to EVMC Light Rail Station, JANAF Shopping Center, Military Circle Mall and Military Highway Light Rail Station.

All bus stops will be serviced along the snow route.






From Sentara Norfolk General Hospital to Lowery Rd & Security Ln (Military Hwy)

1	Sentara Norfolk General Hospital	10:00	11:00	12:00	1:00	2:00	3:00	4:00	5:00	6:00	7:00	8:00
2	Downtown Norfolk Transit Center	10:15	11:15	12:15	1:15	2:15	3:15	4:15	5:15	6:15	7:15	8:15
3	Princess Anne Rd / Ingleside Rd	10:30	11:30	12:30	1:30	2:30	3:30	4:30	5:30	6:30	7:30	8:30
4	Lowery Rd / Military Hwy	10:45	11:45	12:45	1:45	2:45	3:45	4:45	5:45	6:45	7:45	8:45

From Lowery Rd & Security Ln (Military Hwy) to Sentara Norfolk General Hospital

4	Lowery Rd / Military Hwy	10:50	11:50	12:50	1:50	2:50	3:50	4:50	5:50	6:50	7:50
3	Princess Anne Rd / Ingleside Rd	11:05	12:05	1:05	2:05	3:05	4:05	5:05	6:05	7:05	8:05
2	Downtown Norfolk Transit Center	11:20	12:20	1:20	2:20	3:20	4:20	5:20	6:20	7:20	8:20
1	Sentara Norfolk General Hospital	11:35	12:35	1:35	2:35	3:35	4:35	5:35	6:35	7:35	8:35

Scheduled times are approximate | PM times in bold.

- Timepoint 
- Connecting Route 
- Snow Route 
- Road 
- Expressway 